

Proposed Schedule of Polling Districts, Polling Places and Polling Stations

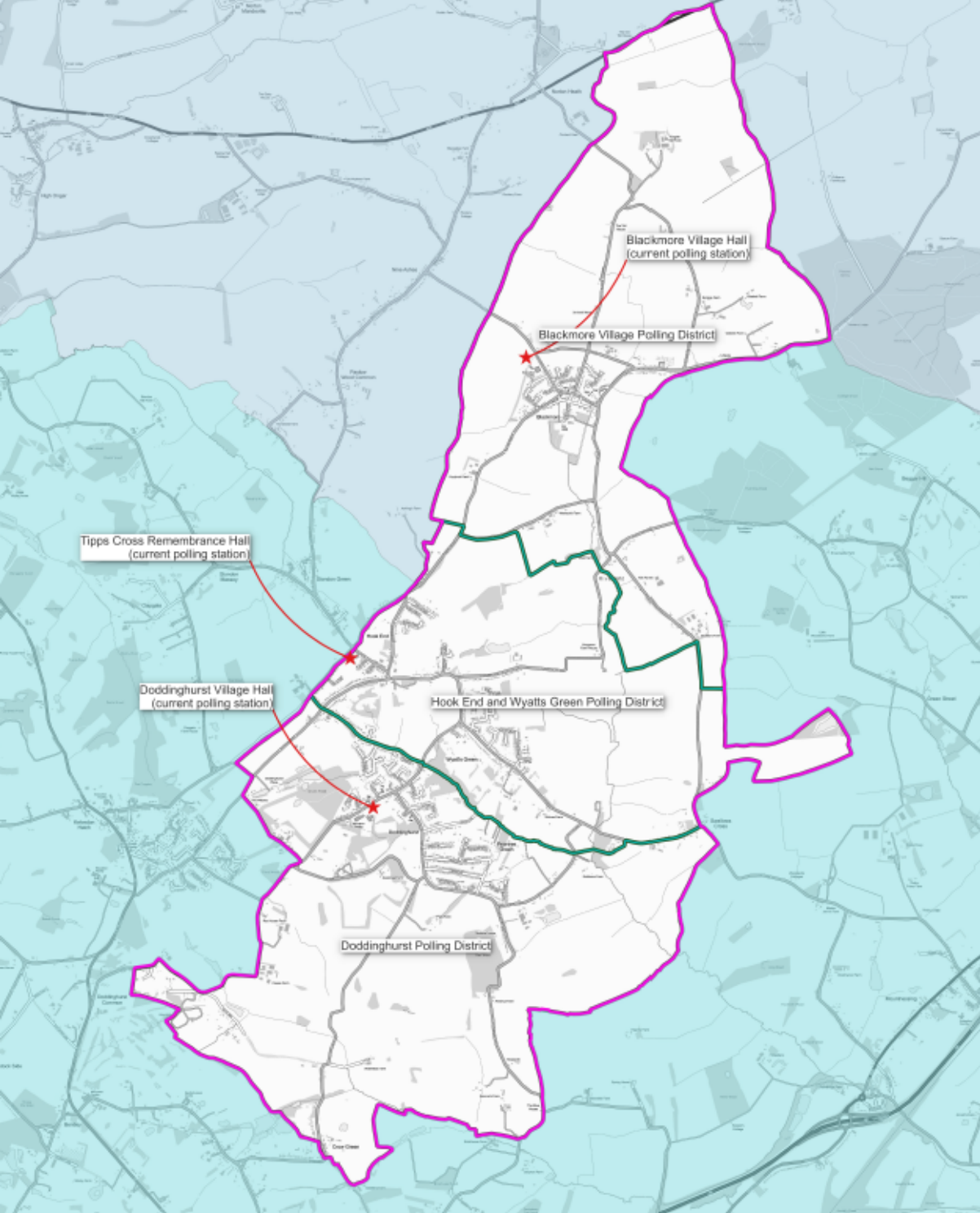
For that part of the Brentwood & Ongar Parliamentary Constituency that falls within the Borough of Brentwood (13 December 2023)
To be read in conjunction with the accompanying ward maps

WARD	POLLING DISTRICT	POLLING PLACE	POLLING STATION
Blackmore & Doddinghurst	Blackmore Village	Blackmore Village	Blackmore Village Hall, Nine Ashes Road
Blackmore & Doddinghurst	Hook End & Wyatts Green	Hook End	Tipps Cross Remembrance Hall, Blackmore Road
Blackmore & Doddinghurst	Doddinghurst	Doddinghurst Village	Doddinghurst Village Hall, Church Lane
Brentwood North	St Charles	The polling district	Bardswell Social Club, Weald Road
Brentwood North	St Georges	The polling district	St. George's Church Hall, Ongar Road
Brentwood North	Sawyers Hall	The polling district	Doddinghurst Road Church, Doddinghurst Road
Brentwood South	Hogarth	The polling district	Hogarth Primary School, Riseway
Brentwood South	Queens Road	The polling district	Cathedral Large Hall, Ingrave Road
Brentwood South	Warley Mount	Within ¼ mile of Warley Hill	Brentwood Mosque, Warley Hill
Brentwood West	Crescent Road	The polling district	Victoria Court, Victoria Road
Brentwood West	Honeypot	The polling district	South Weald Parish Hall, London Road
Brentwood West	St Faiths	The polling district	Kings Hall, Kings Chase
Brizes, Stondon Massey & South Weald	Kelvedon Hatch	Kelvedon Hatch Village	Kelvedon Hatch Village Hall, School Road
Brizes, Stondon Massey & South Weald	Navestock	Navestock Side	Navestock Village Hall, Navestock Side
Brizes, Stondon Massey & South Weald	Stondon Massey	The polling district	Stondon Massey Village Hall, Ongar Road
Brizes, Stondon Massey & South Weald	Coxtie Green	The polling district	St Paul's Church Centre, Mores Lane
Brizes, Stondon Massey & South Weald	Weald Park	Within ¼ mile radius of Brook Street/London Road junction	South Weald Parish Hall, London Road
Herongate, Ingrave & West Horndon	Herongate & Ingrave	Ingrave Village	Ingrave Church Hall, School Lane
Herongate, Ingrave & West Horndon	West Horndon	West Horndon Village	East & West Horndon Village Hall, Thorndon Avenue
Herongate, Ingrave & West Horndon	Little Warley	Little Warley Village	Little Warley & Childerditch Village Hall, Magpie Lane

Hutton East	St Martins	The polling district	Hutton Free Church, Hanging Hill Lane
Hutton East	Hutton Park	The area within a mile radius of the junction of Rayleigh Road and Wash Road	Hutton Community Centre, Harrison Close
Hutton East	Haverings Grove	The polling district	Adagio School of Dance, Rayleigh Road
Hutton North	Hutton St Peter	The polling district	St Peter's Church Hall, Claughton Way
Hutton North	Poplar	The polling district	Bishops Hill ACL, Rayleigh Road
Hutton North	Long Ridings	The polling district	Long Ridings Primary School, Long Ridings Avenue
Hutton South	Three Arches	The polling district	Maple Hall (Three Arch Bridge Community Hall), Maple Close
Hutton South	Thrift Park	The polling district	St Stephen's, St Stephens Crescent
Hutton South	Hutton Mount	The polling district	Hutton & Shenfield Union Church, Roundwood Avenue
Ingatestone, Fryerning & Mountnessing	Fryerning	The polling district	Fryerning Parish Rooms, Mill Green Road
Ingatestone, Fryerning & Mountnessing	High Street	The polling district	Ingatestone & Fryerning Community Centre, High Street
Ingatestone, Fryerning & Mountnessing	The Furlongs	The polling district	Christy Hall, Pemberton Avenue
Ingatestone, Fryerning & Mountnessing	Heybridge	The area within one mile radius of the junction of Roman Road and The Leas	Mountnessing Village Hall, Roman Road
Ingatestone, Fryerning & Mountnessing	Mountnessing	Mountnessing Village	Mountnessing Village Hall, Roman Road
Pilgrims Hatch	Bishops Hall Park	The polling district	Bishops Hall Park Community Centre, Elizabeth Road
Pilgrims Hatch	Larchwood Gardens	The area within one mile radius of the junction of Larchwood Gardens and Ongar Road, Pilgrims Hatch	Larchwood Primary School, Larchwood Gardens
Pilgrims Hatch	Ashwells	The polling district	Bentley Village Club, Ongar Road, Pilgrims Hatch
Shenfield	Shenfield	The polling district	Shenfield Parish Hall, Hutton Road or Shenfield Library, Hutton Road (currently being redeveloped)
Warley	Clements Park	The polling district	Holly Trees Primary School, Vaughan Williams Way
Warley	Eagle Way	The polling district	Christ Church Centre, Warley Hill
Warley	Hartswood	The polling district	Warley Primary School, Chindits Lane

Future Blackmore and Doddinghurst Ward December 2023

- Future Ward Boundary
- Polling District Boundaries
- Polling Station Locations



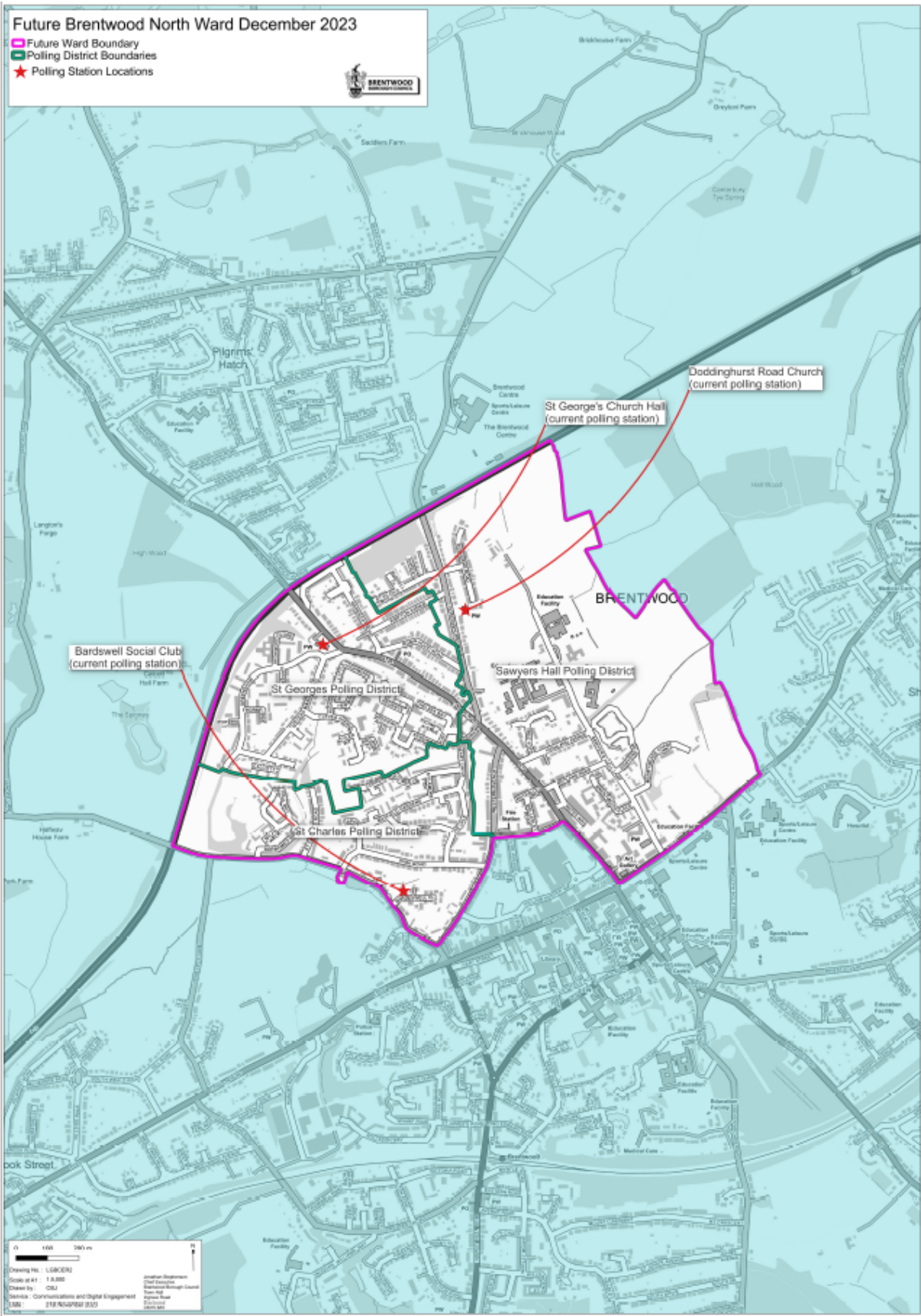
0 250 500 m

Drawing No.: L580591
Scale of A1: 1:12,500
Drawn by: CML
Approved: Communications and Digital Engagement
Date: 20th November 2023

Jonathan Roper
Chief Executive
Brentwood Borough Council
Brentwood
Essex
S10 9NF

Future Brentwood North Ward December 2023

- ▭ Future Ward Boundary
- ▭ Polling District Boundaries
- ★ Polling Station Locations



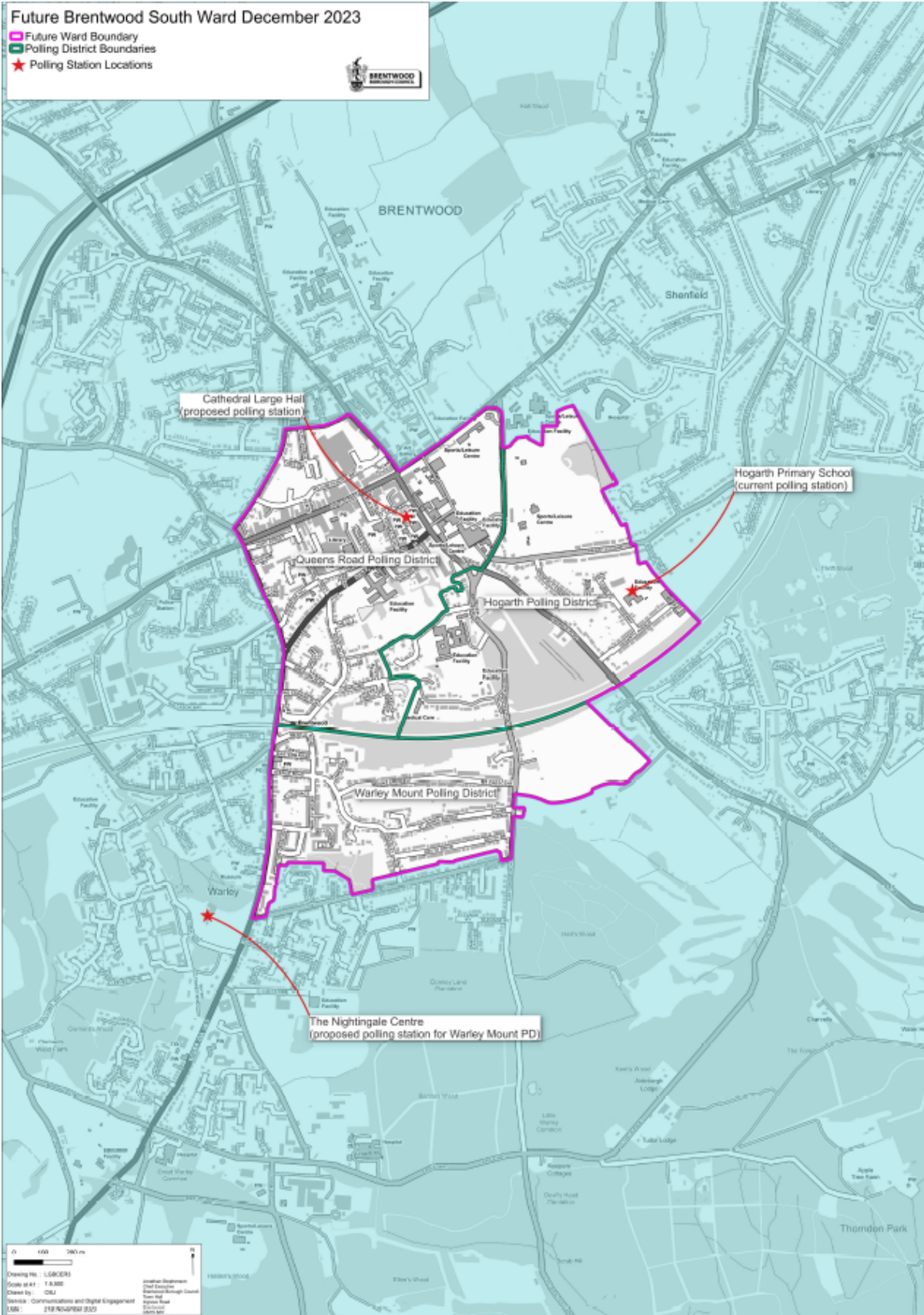
0 100 200 m

Drawing No.: L50C021
 Scale at A1: 1:8,000
 Created by: O&J
 Revised: Communications and Digital Engagement
 15th 31st NOVEMBER 2023

Project Supervisor
 Chief Executive
 Executive Director
 Planning and Development
 Planning and Development
 Planning and Development
 Planning and Development

Future Brentwood South Ward December 2023

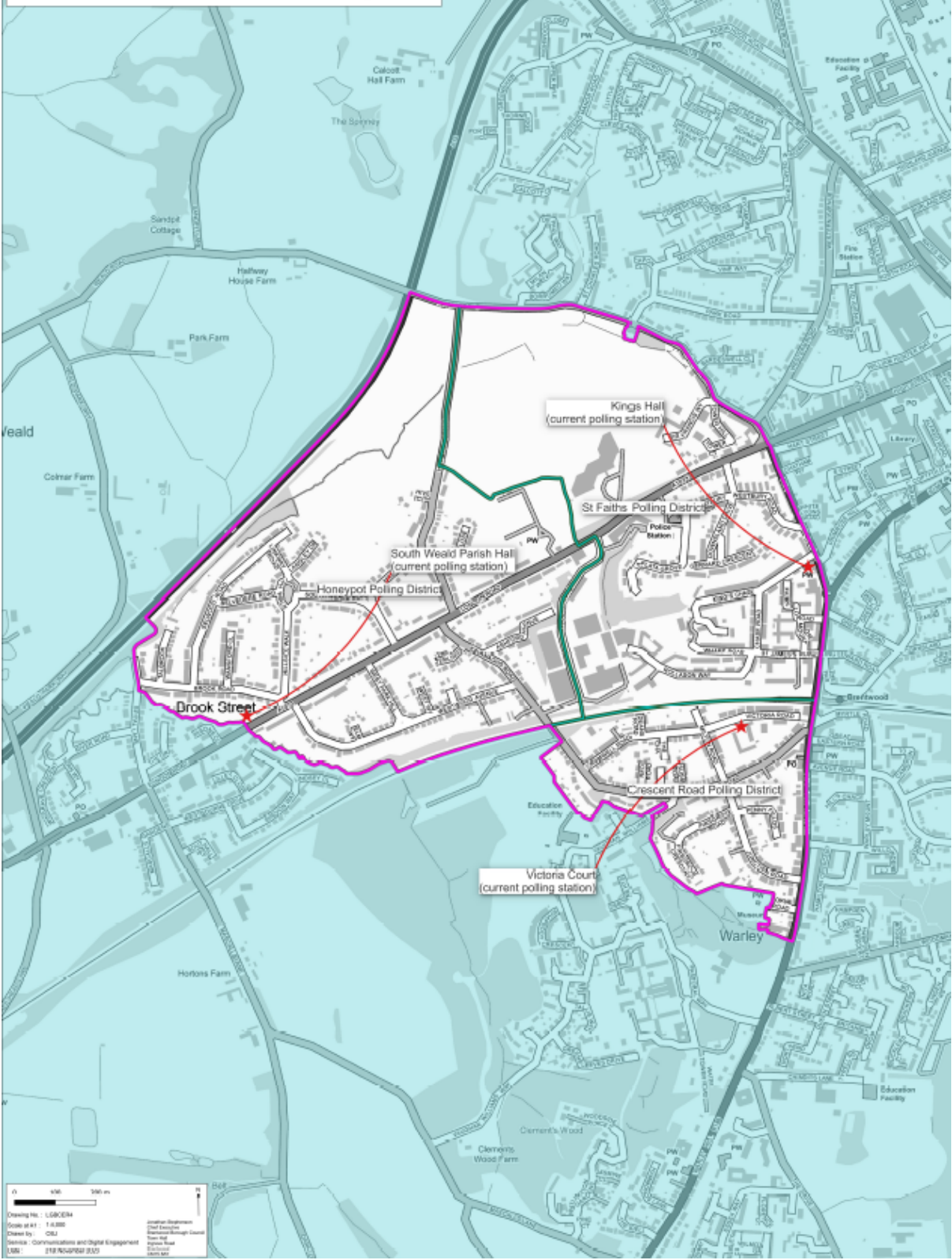
- Future Ward Boundary
- Polling District Boundaries
- ★ Polling Station Locations



0 100 200m
 Drawing No.: LG/02/21
 Scale of A1: 1:5,000
 Drawn by: OSJ
 Checked by: Communications and Digital Engagement
 Date: 21st November 2023

Future Brentwood West Ward December 2023

- Future Ward Boundary
- Polling District Boundaries
- Polling Station Locations

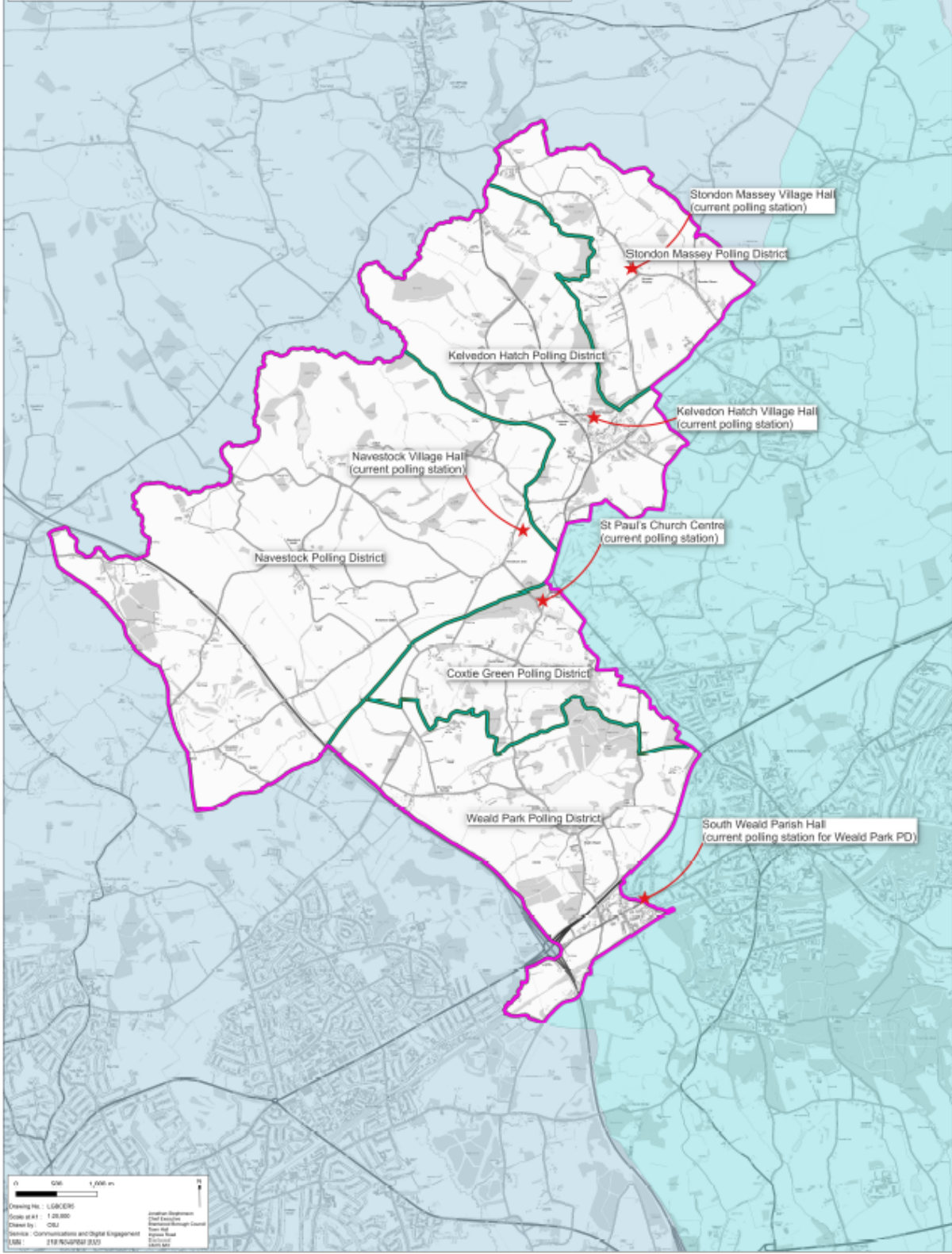


Drawing No.: LSBC/23/4
Scale: A1: 1:5000
Drawn by: OSJ
Service: Communications and Digital Engagement
Date: 21/10/2023

Jonathan Stephenson
Head of Services
Brentwood Borough Council
Brentwood, Essex
S19 2JN

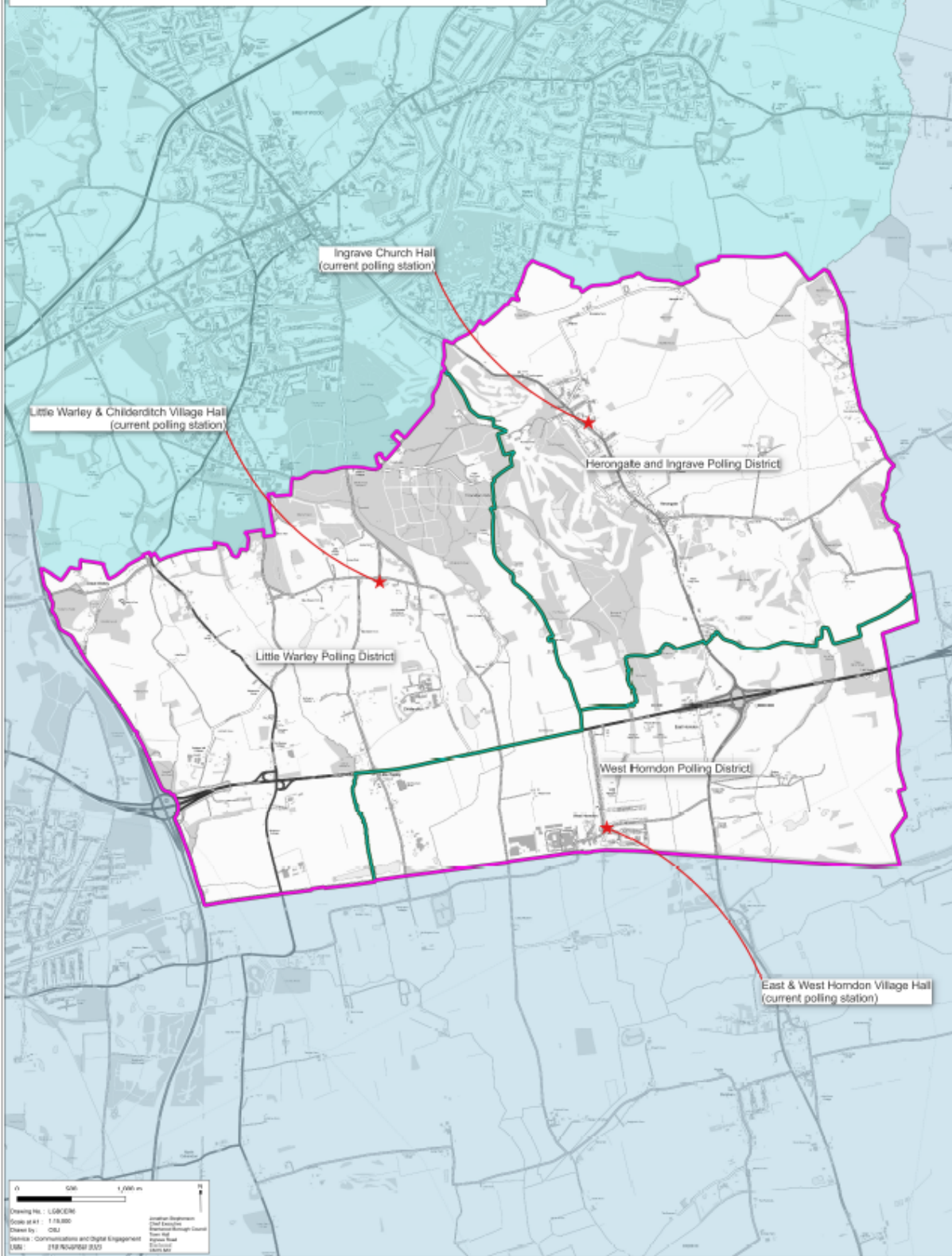
Future Brizes, Stondon Massey and South Weald Ward December 2023

- Future Ward Boundary
- Polling District Boundaries
- Polling Station Locations



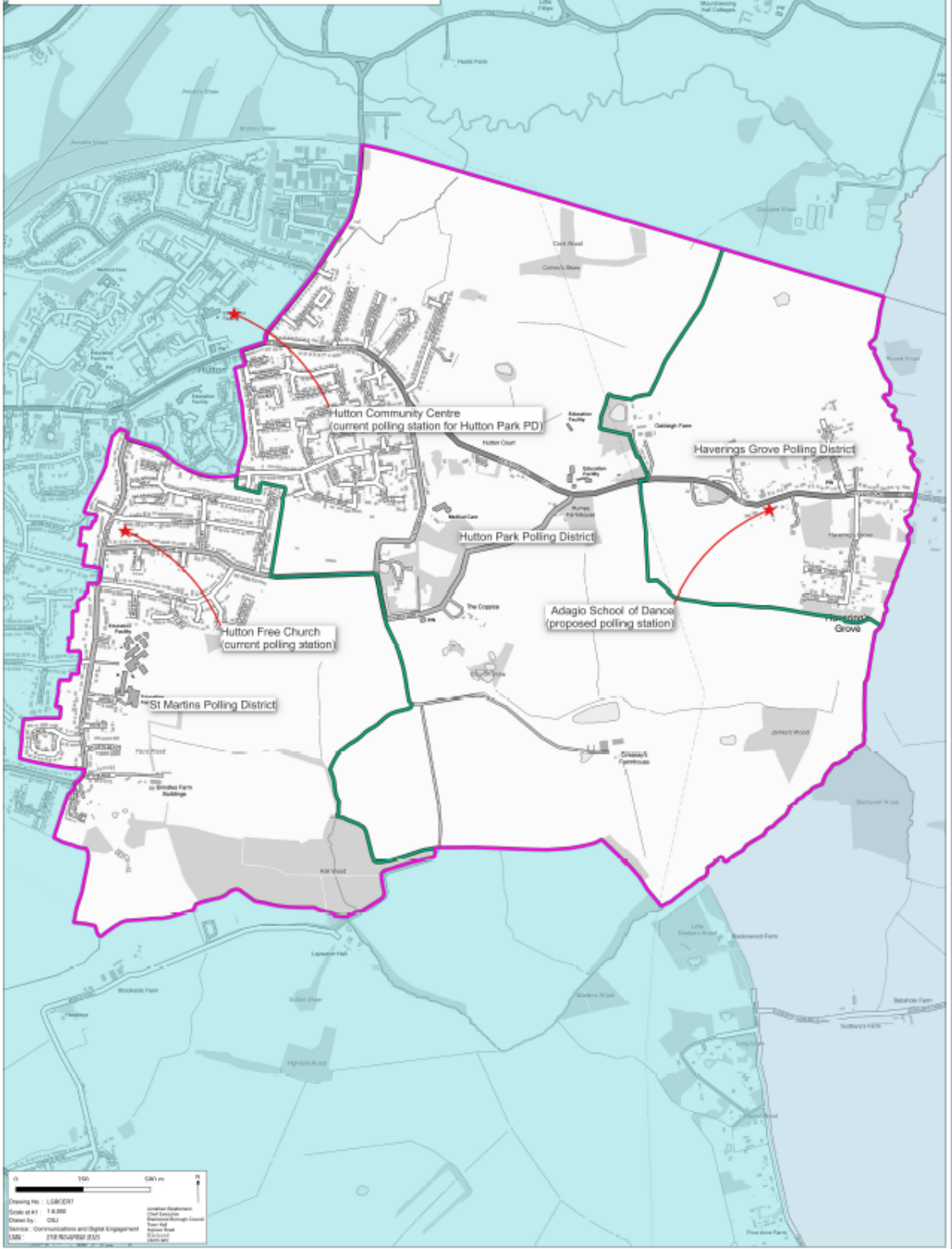
Future Herongate, Ingrave and West Horndon Ward December 2023

- Future Ward Boundary
- Polling District Boundaries
- ★ Polling Station Locations



Future Hutton East Ward December 2023

- Future Ward Boundary
- Polling District Boundaries
- Polling Station Locations

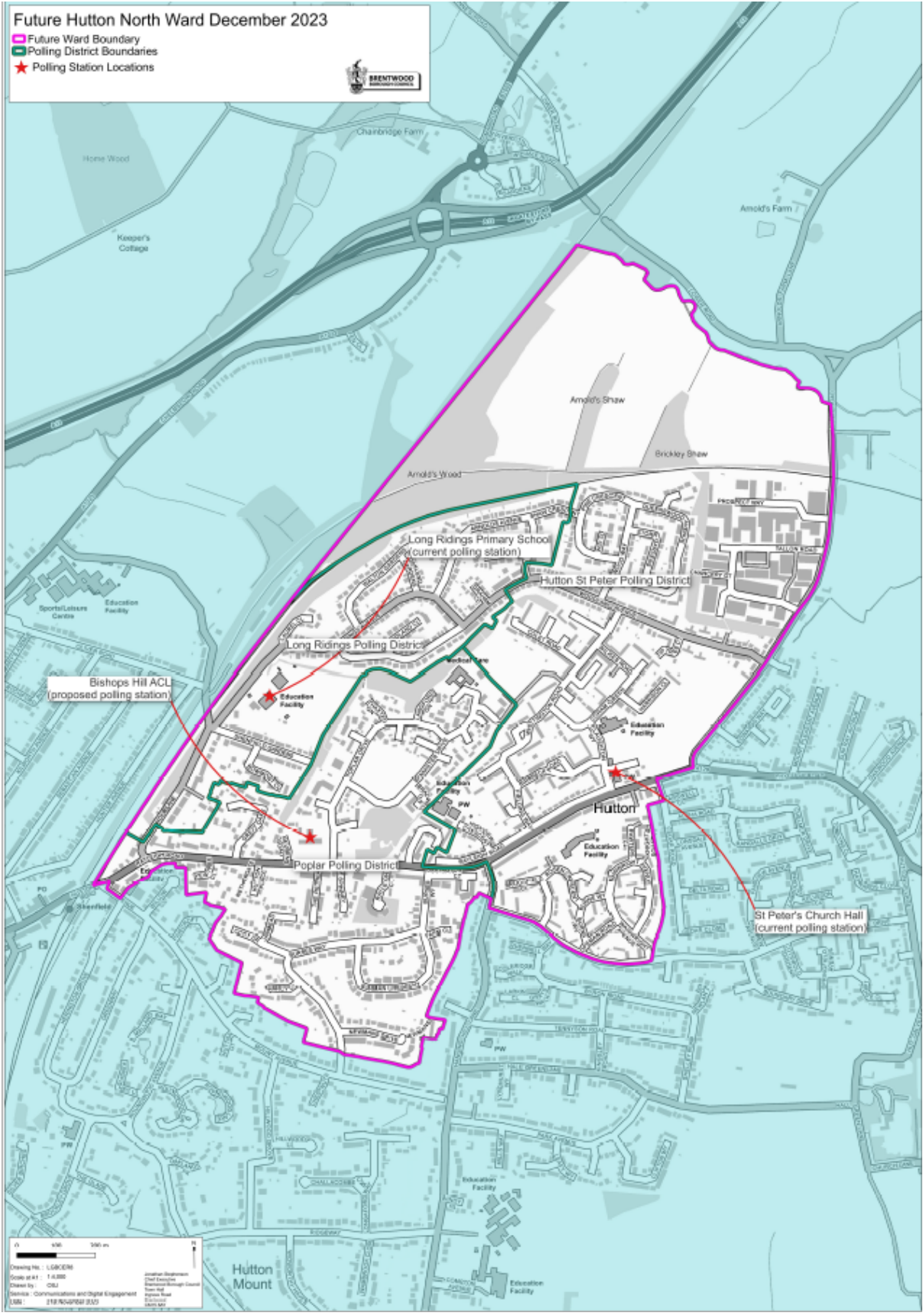


Drawing No.: LG/CE/21
Scale: 1:10,000
Drawn by: G.S.J.
Checked by: G.S.J.
Services: Communications and Digital Engagement
Date: 21/10/2023

Jonathan England
Chief Executive
Brentwood Borough Council
Town Hall
Hutton Road
Brentwood
Essex S16 2JL

Future Hutton North Ward December 2023

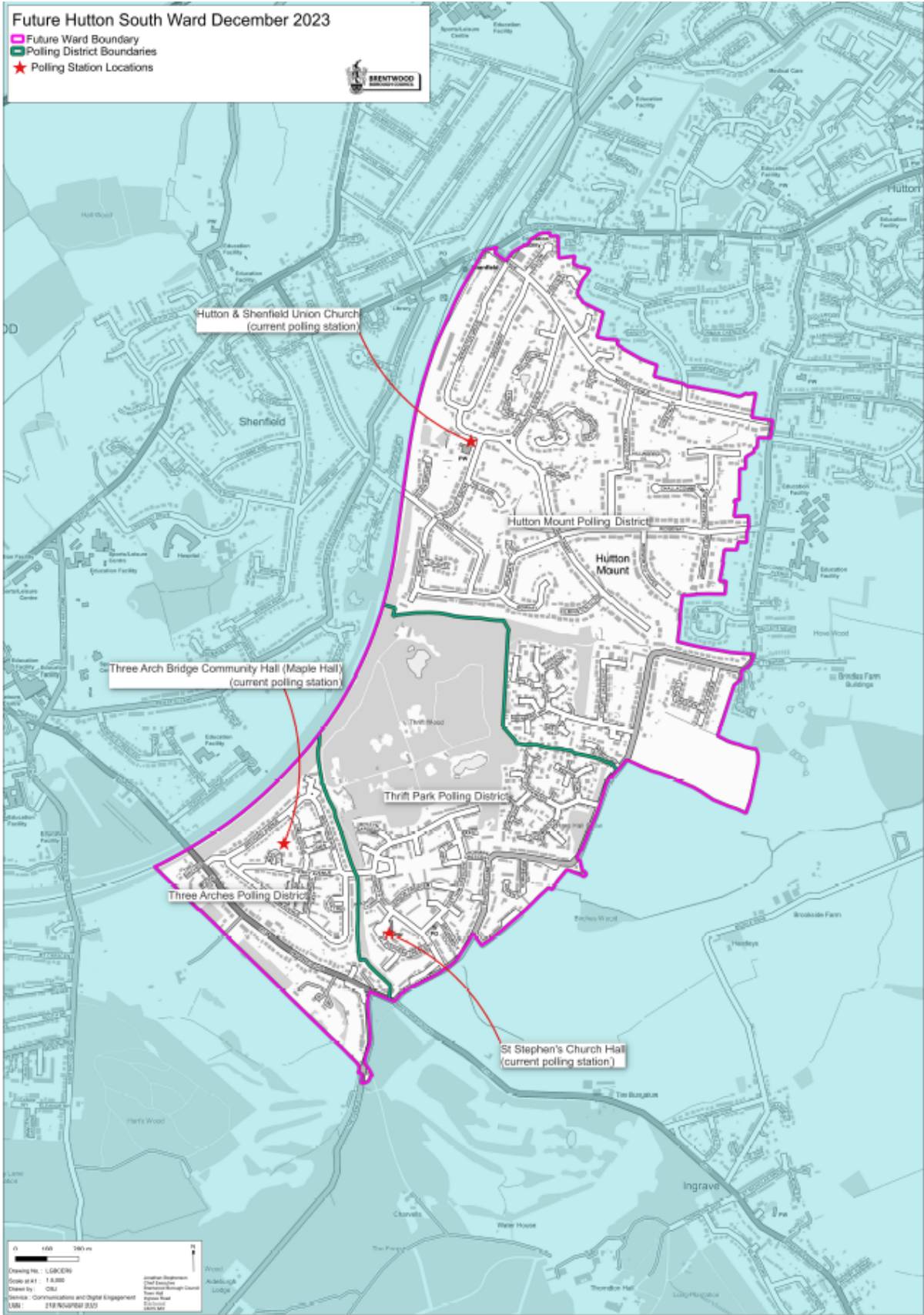
- █ Future Ward Boundary
- █ Polling District Boundaries
- ★ Polling Station Locations



0 100 200 m
 Drawing No.: L26-EN
 Scale of A1: 1:4,000
 Drawn by: OJL
 Details: Communications and Digital Engagement
 15th November 2023

Future Hutton South Ward December 2023

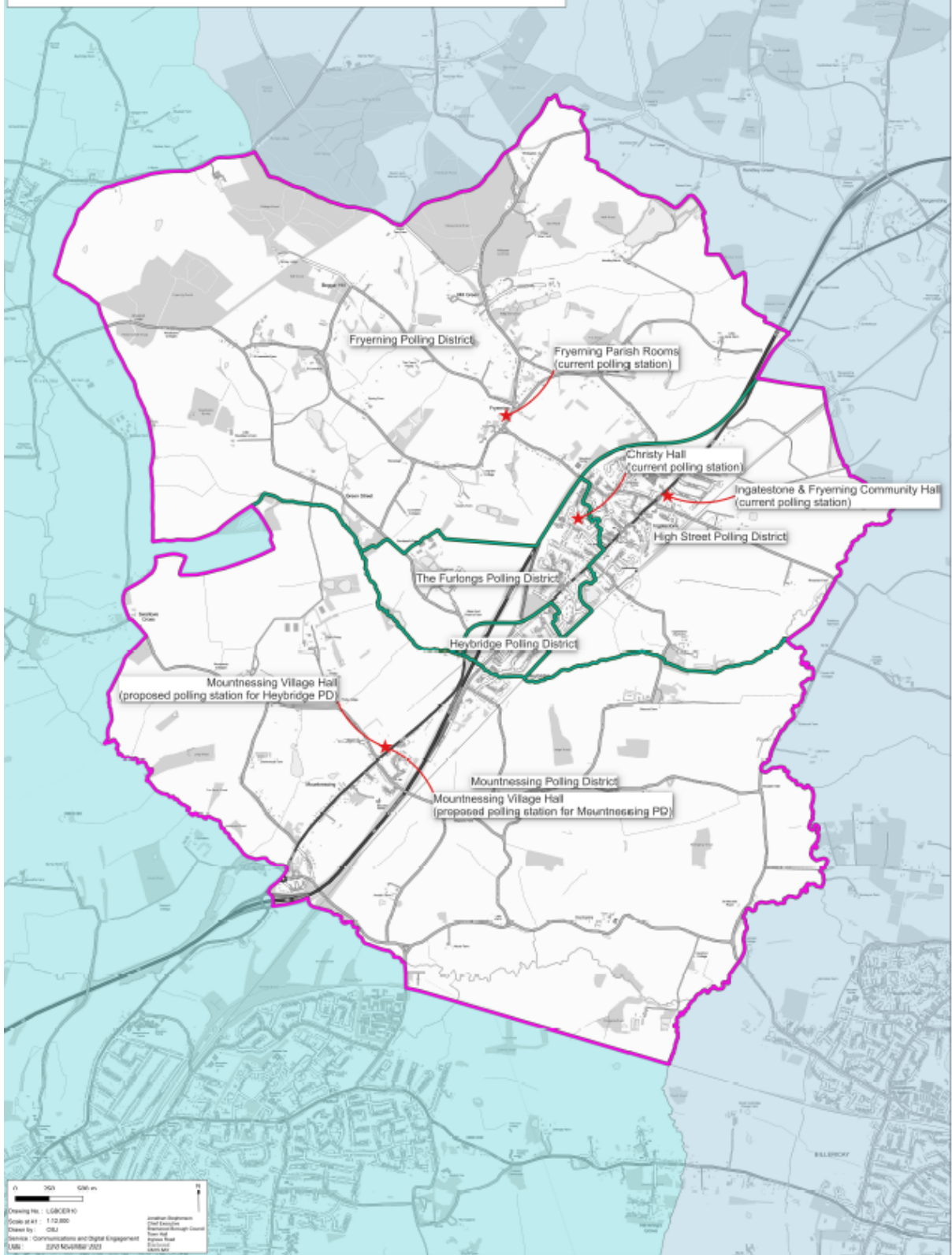
- ▬ Future Ward Boundary
- ▬ Polling District Boundaries
- ★ Polling Station Locations



Drawing No.: LGB/ERN
 Scale at A1: 1:8,000
 Drawn by: OSL
 Checked by: Communications and Digital Engagement
 UMN: 218/2024/041/03/5

Future Ingatestone, Fryerning and Mountnessing Ward December 2023

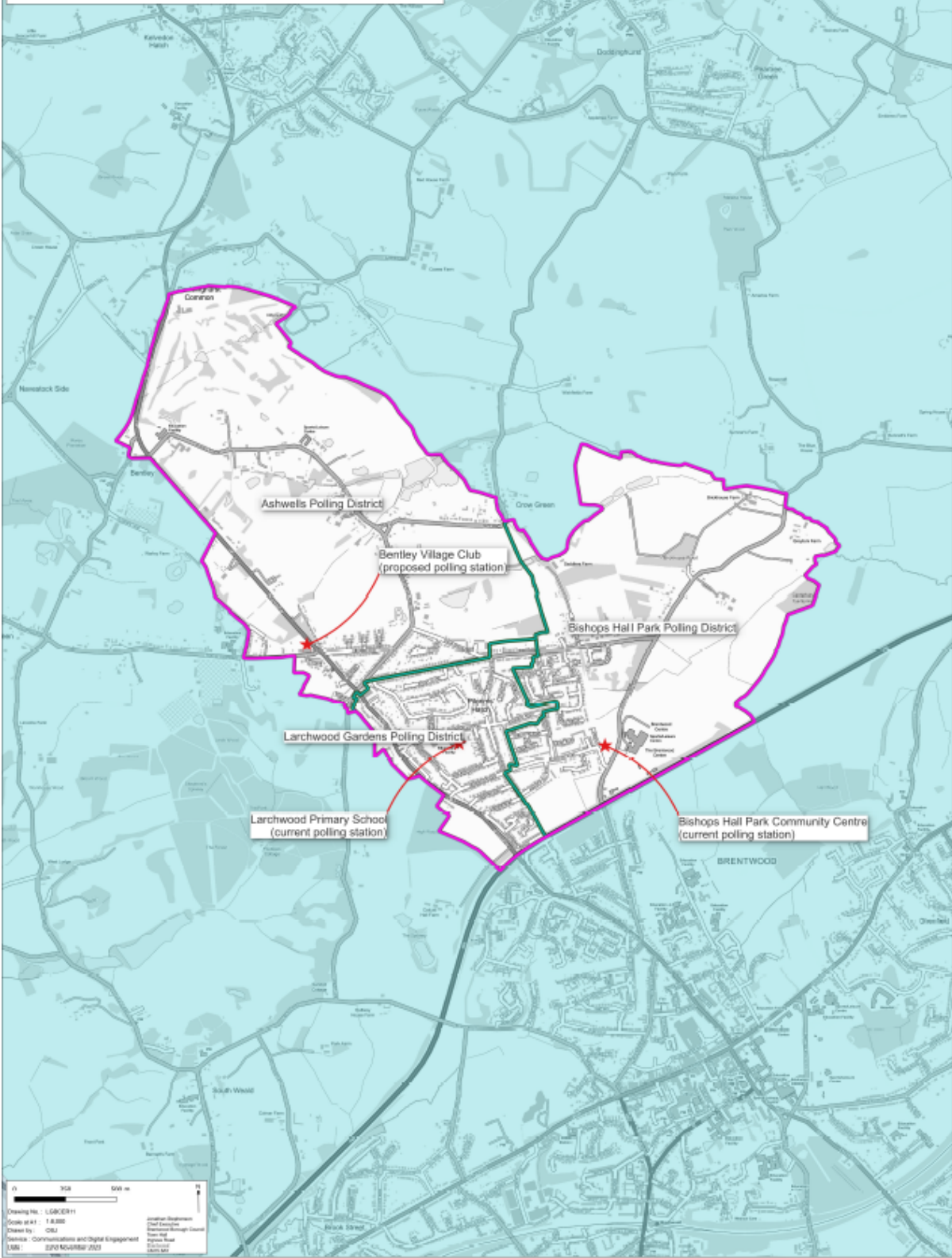
- ▬ Future Ward Boundary
- ▬ Polling District Boundaries
- ★ Polling Station Locations



Drawing No.: L6802910
 Scale at A1: 1:25,000
 Created by: CBSJ
 Services: Communications and Digital Engagement
 URL: www.brentwood.gov.uk

Future Pilgrims Hatch Ward December 2023

- Future Ward Boundary
- Polling District Boundaries
- Polling Station Locations



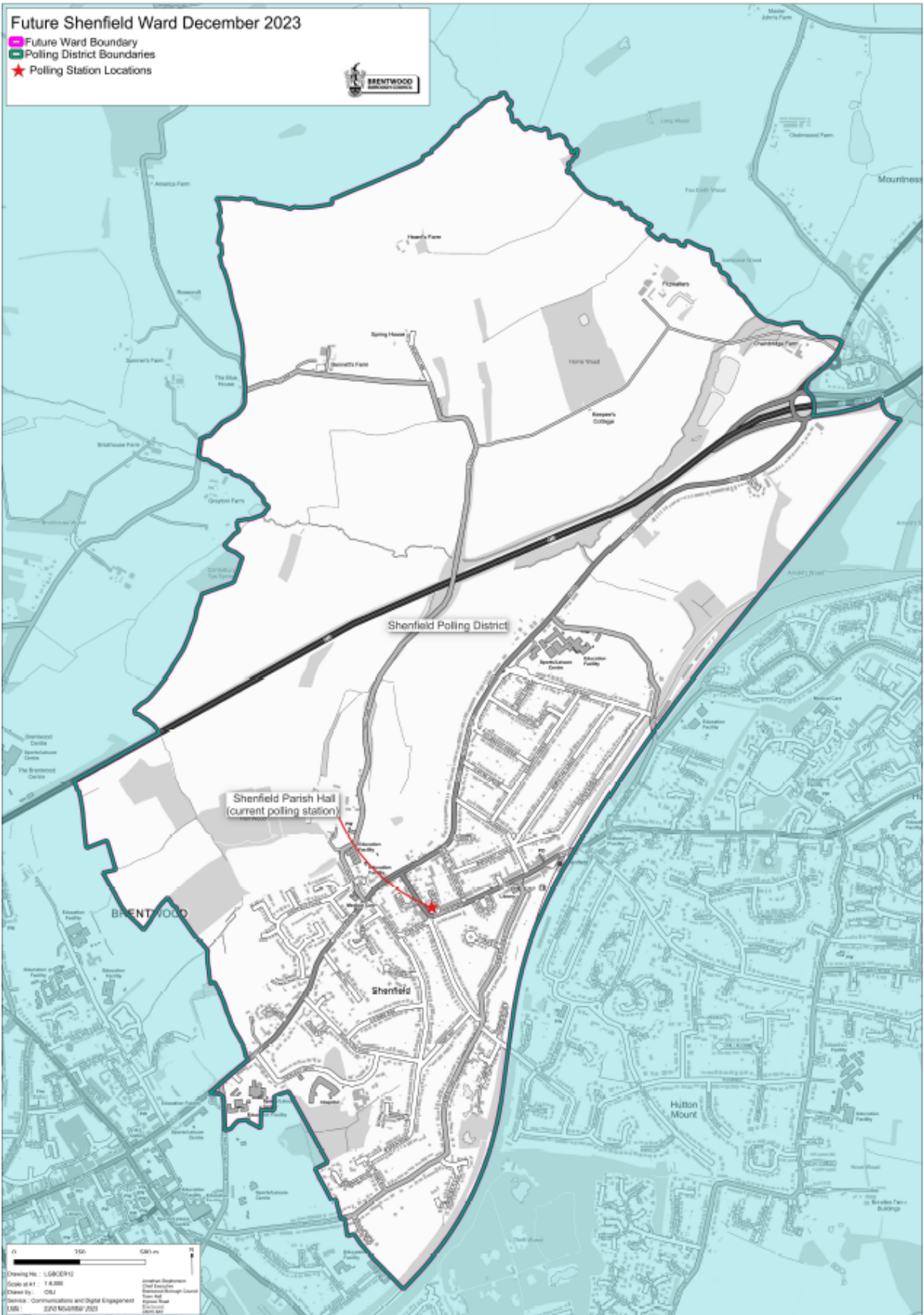
0 300 600 m

Drawing No.: L56/0311
Scale 1:1 000
Created by: CBJ
Checked by: CBJ
Date: 22/04/2023

Author: Engineering
Chief Executive
Business Strategy Group
Name: [Redacted]
Title: [Redacted]
Date: [Redacted]

Future Shenfield Ward December 2023

- Future Ward Boundary
- Polling District Boundaries
- ★ Polling Station Locations



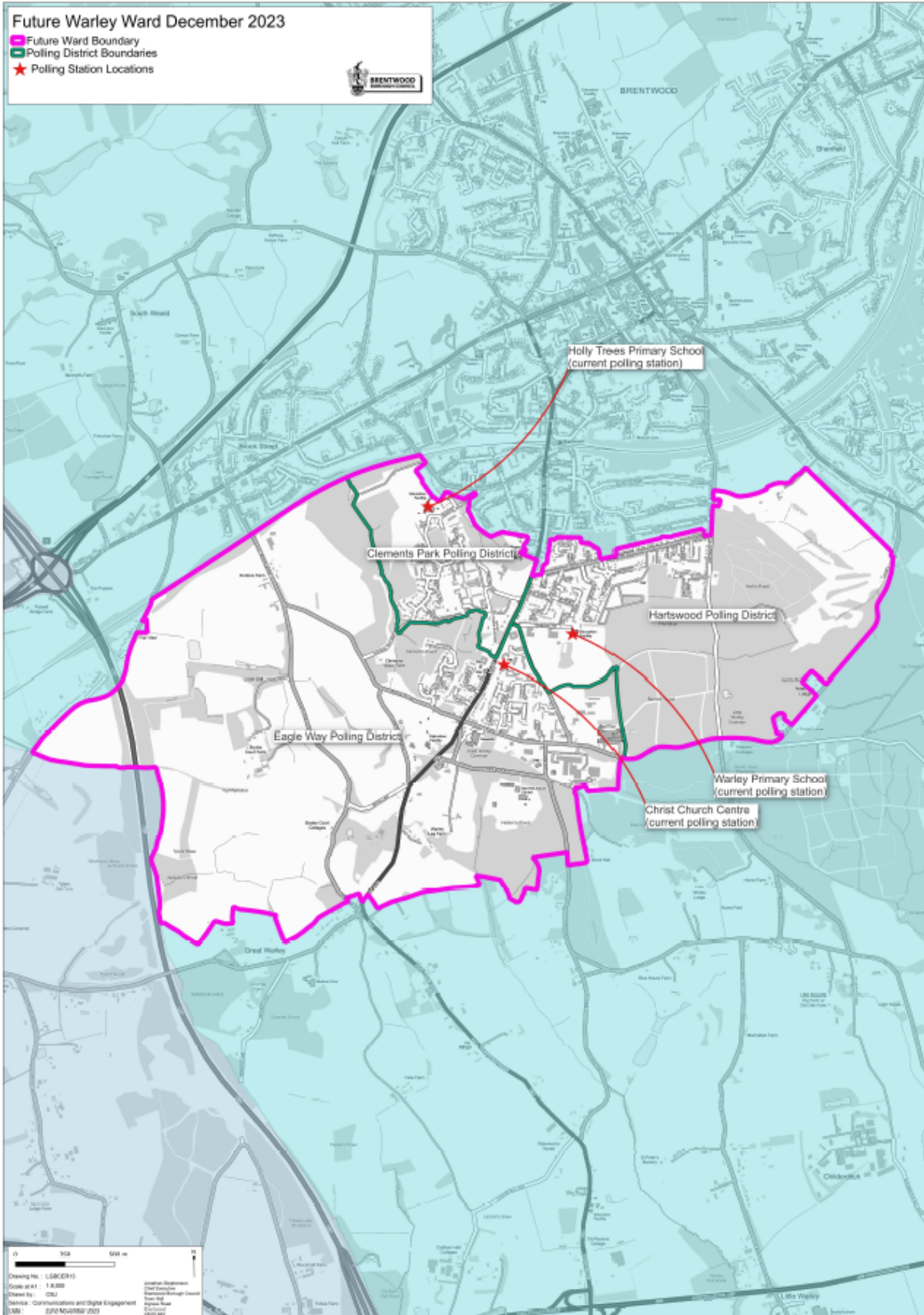
0 50 100 200m

Drawing No.: L23/CE/11
Scale of A1: 1:8,000
Drawn by: OSJ
Checked by: Communications and Digital Engagement
Date: 22/10/2023

Shenfield
Hutton Mount
Brentwood

Future Warley Ward December 2023

- Future Ward Boundary
- Polling District Boundaries
- Polling Station Locations



Holly Trees Primary School
(current polling station)

Clements Park Polling District

Hartswood Polling District

Eagle Way Polling District

Warley Primary School
(current polling station)

Christ Church Centre
(current polling station)

0 100 200 m
Drawing No.: L06/ED15
Scale: A1 : 1:2500
Drawn by: OSJ
Service: Communications and Digital Engagement
Date: 22/0 November 2023

Jonathan Stephenson
Chief Executive
Brentwood Borough Council
New Road
Brentwood
Essex
S16 7JL